

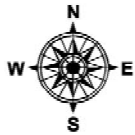
PIERCE SCHOOL STAFF PERMIT PARKING PLAN

Initial Transportation Division Staff Proposal

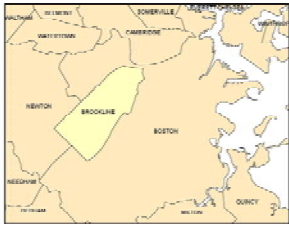
Town of Brookline, Massachusetts
Pierce School District

Legend

- Building Footprints
- Public Schools
- Water Body
- Open Space
- Property Lines
- Town Boundary
- Pierce
- Street Edges
- Stream



Locus Map



Disclaimer

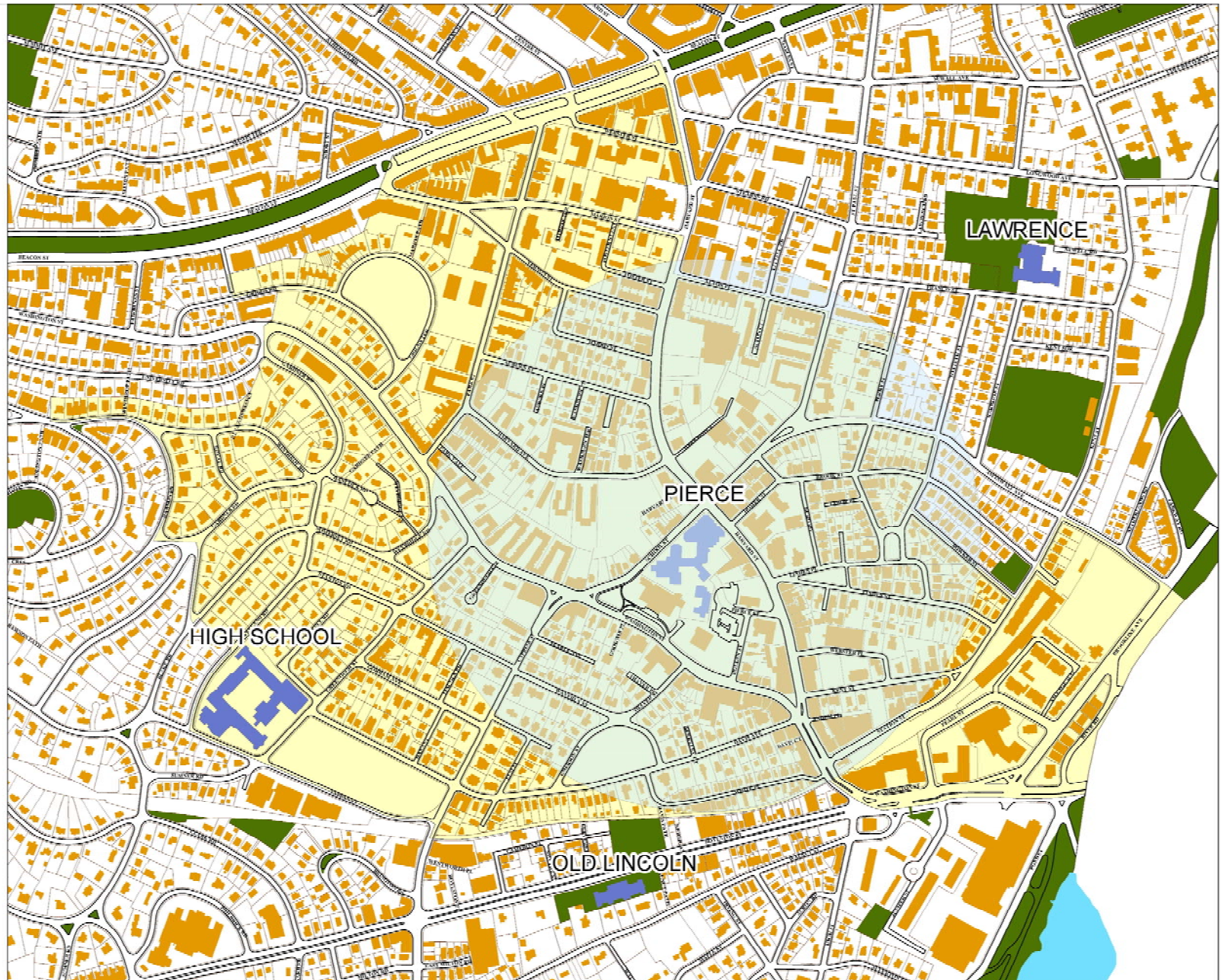

The information shown on this map is from the Brookline Geographic Information System (GIS) Database. The Town of Brookline makes no claims, no representations, and no warranties, express or implied, concerning the validity (express or implied), the reliability or the accuracy of the GIS data and GIS data products furnished by the Town, including the implied validity of any uses of such data.

Map created by Brookline GIS on 08/2006

Map Doc: Standard-maps/pierceschooldistrict.mxd

1:2,800

0 200 400 600 800
Feet



PIERCE SCHOOL STAFF PERMIT PARKING PLAN

Initial Transportation Division Staff Proposal

PIERCE SCHOOL PROPOSED PARKING LOCATIONS BY STREET

Street	Length (Feet)	# of Permits Allocated	% at 20' per vehicle
Harvard Avenue	1132	8	14%
Auburn Street	885	8	18%
Haris Street	781	5	13%
Washington Street (non-meters)	775	3	8%
Linden Street	1149	2	3%
Linden Place	839	3	7%
Waverly Street (Cypress to Emerson)	523	3	11%
Emerson Street	453	3	13%
Lincoln Road	301	1	7%
Brook Street	1789	5	6%
Perry Street (Aspinwal to Brook)	739	2	5%
Perry Street (Brook to Linden)		3	8%
Toxteth Street (Aspinwall to Brook)	641	2	6%
Toxteth Street (Brook to Linden)		2	6%
		50	